






NOTES:
1. ALL DIMENSIONS IN METRES UNLESS OTHERWISE STATED.

- KEY:
-  EXISTING HIGHWAY BOUNDARY
 -  CENTRAL ISLAND / VERGE
 -  FOOTWAY
 -  CARRIAGEWAY
 -  SPLITTER ISLAND

SAFETY, HEALTH AND ENVIRONMENTAL INFORMATION	
In addition to the hazards/risks normally associated with the types of work detailed on this drawing, note the following:	
CONSTRUCTION	NONE IDENTIFIED
MAINTENANCE/CLEANING	NONE IDENTIFIED
DECOMMISSIONING/DEMOLITION	NONE IDENTIFIED
It is assumed that all works will be carried out by a competent contractor working, where appropriate, to an approved method statement	

Rev	Drawn	Checked	App'd	Description	Date
P04	AS	KS	AB	TENDER ISSUE	01.06.2021
P03	CS	KS		FOOTWAY AMENDED ON MILLS ROAD TO SUIT	29.01.2020
P02	CS	AZ	KS	HIGHWAY BOUNDARY, SIGNAL GANTRY BASES ADDED	18.10.2019
P01	CS	KS		MAINTENANCE LAYBY ADDED	03.04.2019
				FIRST ISSUE	

Purpose of Issue
For Tender **D2**

Classification
Commercial in Confidence



Project
A20/ Hall Road Roundabout

Drawing
General Arrangement

Scale @ A1	Drawn	Checked	Approved
1:500	CS	KS	AB

Project No.	Date
CS096347	03-04-19

Drawing Identifier	BS1192 Compliant
A20HR-CAP-HGN-00-DR-C-0043	revision P04

CAPITA
Highways
Capita House, Wood Street, East Grinstead, RH19 1UU
01342 327161
www.capitaproperty.co.uk
Capita Property and Infrastructure Ltd.

